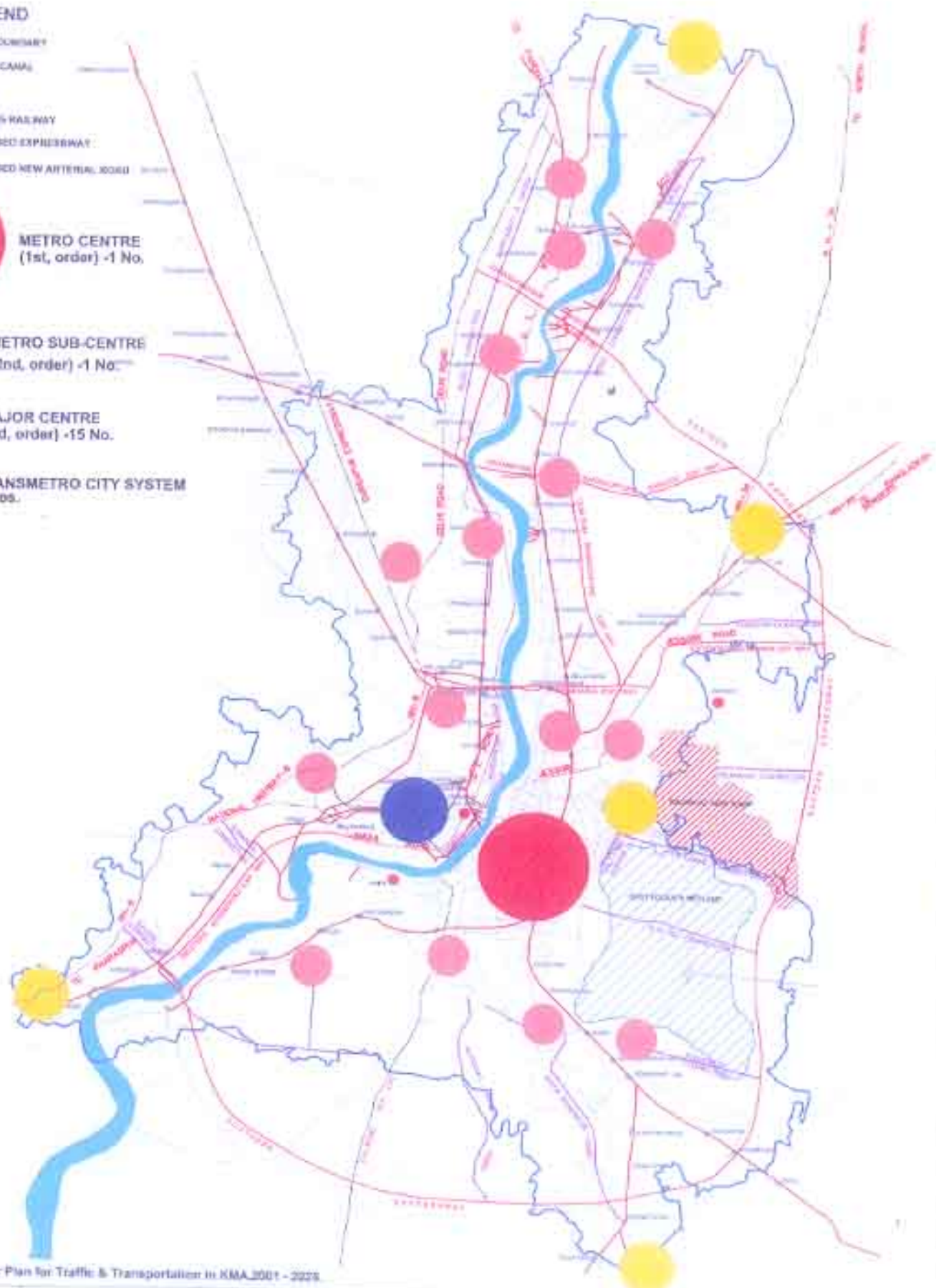


# METROPOLITAN STRUCTURE SPATIAL DISTRIBUTION OF CENTRES - 2025

## LEGEND

-  KMA BOUNDARY
-  RIVER / CANAL
-  ROAD
-  EXISTING RAILWAY
-  PROPOSED EXPRESSWAY
-  PROPOSED NEW ARTERIAL ROAD
-  METRO CENTRE  
(1st, order) -1 No.
-  METRO SUB-CENTRE  
(2nd, order) -1 No.
-  MAJOR CENTRE  
(3rd, order) -15 No.
-  TRANSMETRO CITY SYSTEM  
5 Nos.



Source : Master Plan for Traffic & Transportation in KMA, 2001 - 2025










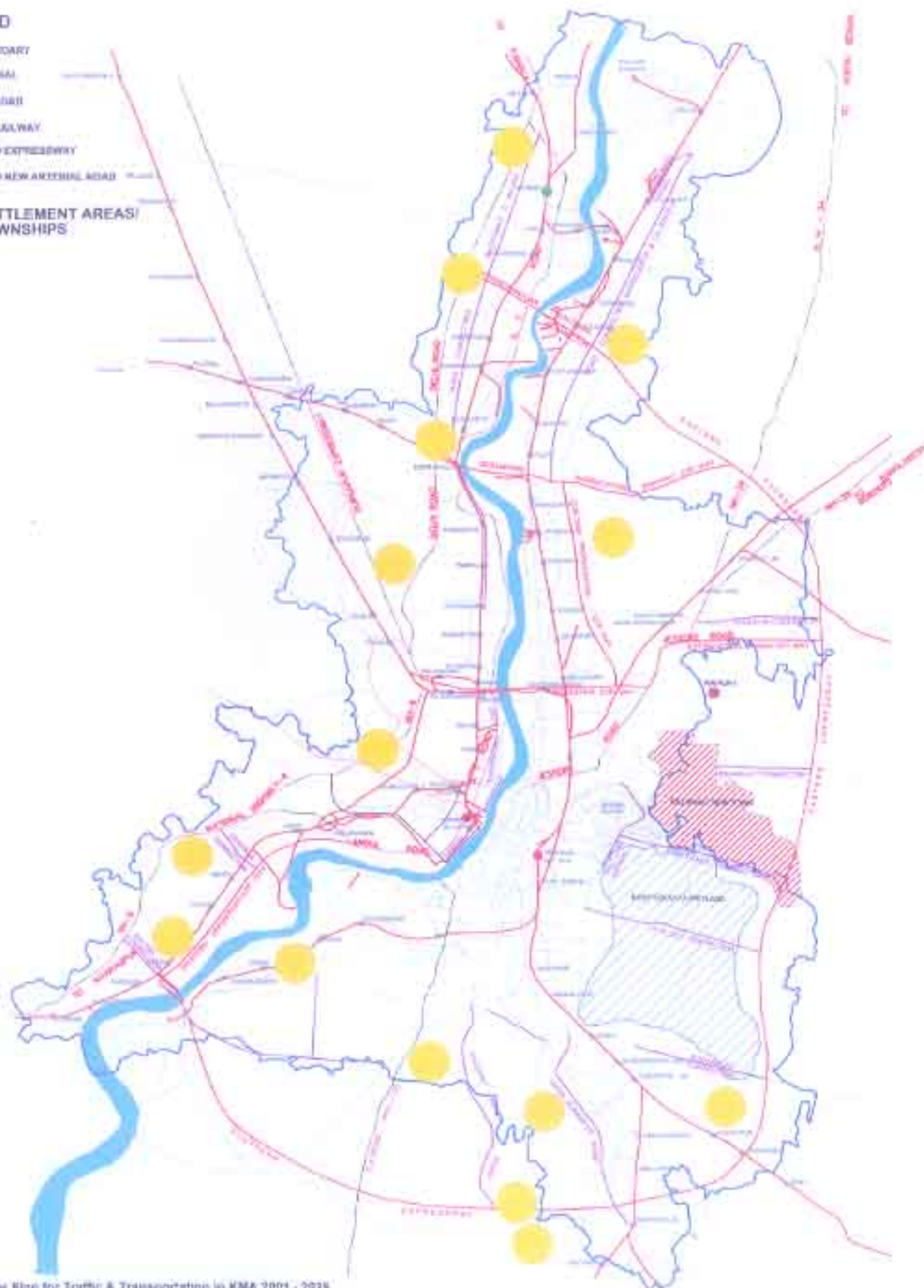
**CITY DEVELOPMENT PLAN FOR KMA**  
KOLKATA METROPOLITAN DEVELOPMENT AUTHORITY



# NEW SETTLEMENT AREAS NEW TOWNSHIP : 2025

## LEGEND

-  KMA BOUNDARY
-  RIVER / CANAL
-  EXISTING ROAD
-  EXISTING RAILWAY
-  PROPOSED EXPRESSWAY
-  PROPOSED NEW ARTERIAL ROAD
-  NEW SETTLEMENT AREAS/  
NEW TOWNSHIPS



Source : Master Plan for Traffic & Transportation in KMA, 2001 - 2025.



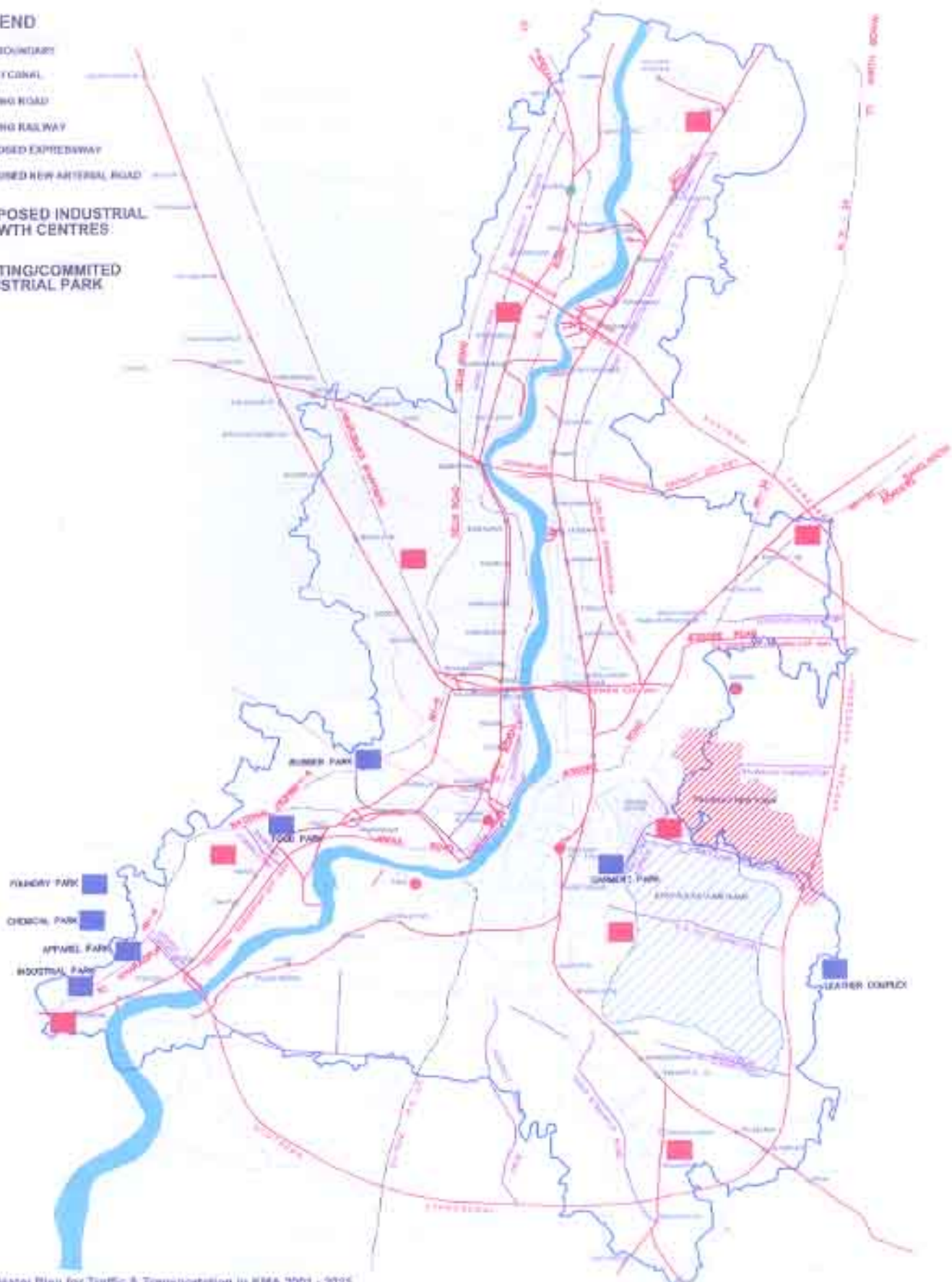
**CITY DEVELOPMENT PLAN FOR KMA**  
KOLKATA METROPOLITAN DEVELOPMENT AUTHORITY



# INDUSTRIAL GROWTH CENTRES IN KMA

## LEGEND

-  KMA BOUNDARY
-  RIVER/CANAL
-  EXISTING ROAD
-  EXISTING RAILWAY
-  PROPOSED EXPRESSWAY
-  PROPOSED NEW ARTERIAL ROAD
-  PROPOSED INDUSTRIAL GROWTH CENTRES
-  EXISTING/COMMITTED INDUSTRIAL PARK



Source : Master Plan for Traffic & Transportation in KMA, 2001 - 2025



**CITY DEVELOPMENT PLAN FOR KMA**  
**KOLKATA METROPOLITAN DEVELOPMENT AUTHORITY**



Scale 0 5 10 km

**LEGEND**

-  KMA BOUNDARY
-  RIVER / CANAL
-  EXISTING ROAD
-  EXISTING RAILWAY
-  PROPOSED OUTER IRIG RAIL
-  EXISTING METRO RAIL TRACK
-  PROPOSED METRO RAIL TRACK (1st PH)
-  PROPOSED METRO RAIL TRACK (2nd PH)
-  EXISTING CIRCULAR RAIL TRACK
-  PROPOSED CIRCULAR RAIL TRACK
-  EXTENSION OF RAIL LINE
-  NEW STATIONS
-  IMPROVEMENT OF STATION
-  PROPOSED GOODS TERMINAL
-  NEW PASSENGER TERMINAL
-  PROPOSED TRUCK TERMINAL  
CUM WHOLESALE TRADING CENTER






**PROPOSED RAIL NETWORK IN KMA**  
**CITY DEVELOPMENT PLAN FOR KMA**

**KOLKATA METROPOLITAN DEVELOPMENT AUTHORITY**



## PROPOSED DRAINAGE BASINS IN KMA

### LEGEND

-  KMA BOUNDARY
-  BASIN BOUNDARY
-  DRAINAGE OUTFALL



## PROPOSED SEWERAGE / SANITATION ZONES

### LEGEND



**CITY DEVELOPMENT PLAN FOR KMA**

**KOLKATA METROPOLITAN DEVELOPMENT AUTHORITY**



**INFORMATION REGARDING SLUM LEVEL INFRASTRUCTURE DEVELOPMENT SCHEMES OF 40 KMA TOWNS UNDER KUSP PROGRAMME DURING 2004-2005**

Sl. No.	Name of ULB	Scheme Value			Physical Achievement							As on 30.09.05 (Rs. in Lakh)		
		Slum Level Infrastructure Fund	Incentive Fund	Total	2-Pit Latrine	Community Latrine / seat	Deep Tubewell	Hand Tubewell	Water Supply Line (in M)	Drain (in M)	Road/Pavement (in M)	Item purchase for SWM	Engaged CDS/ Agency	Total Population of Slum
1	Bidhanagar	18.21	14.74	32.95	34	1/4	1	0	1000	0	0	CDS	949	1
2	Barranagar	81.59	5.99	87.58	100	0	2	0	420	0	0	CDS	4935	1
3	Barasat	216.27	9.89	226.16	820	0	0	5	0	4169	2504	CDS	3500	3
4	Budge-Budge	12.40	0.00	12.40	4	3/6	0	0	713	295	261.75	CDS+Agn.	285	2
5	Barrackpore	96.21	21.42	117.63	29	53/137	1	0	1995	1391	1181	CDS	3565	2
6	Banipur	9.44	3.05	12.49	36	0	0	5	0	262	0	CDS	1250	7
7	Bhatpara	152.81	0.00	152.81	567	2/12	0	20	460	0	0	Agn.	7048	5
8	DumDum	10.99	14.20	25.19	46	0	1	0	2591	1245	105	CDS+Agn.	505	1
9	Goyespur	36.52	5.313	41.83	0	6/6	1	0	3803.8	235	0	CDS+Agn.	966	2
10	Ganula	21.91	1.12	23.03	6	0	0	0	615.5	596.65	0	CDS+Agn.	270	2
11	Kalyani	43.75	1.78	45.53	79	0	0	0	710.50	357	661	CDS	2365	3
12	Kanchrapara	43.32	4.23	47.55	73	0	0	20	1671	0	0	CDS	3195	2
13	Khurdah	43.59	10.95	54.54	5	2/12	0	0	1549	543.2	596.51	Agn.	1014	2
14	Kamathali	103.36	8.69	111.95	96	0	0	0	2185.09	1227.6	1399.15	CDS	5123	4
15	North Barrackpore	27.75	0.78	28.53	43	0	0	0	2148	0	0	CDS	718	2
16	North DumDum	88.88	36.60	125.48	0	0/14	0	13	1642	3460	2066	CDS	2008	2
17	New Barrackpore	28.84	7.79	36.63	16	0	0	0	1314.60	991.4	597.9	CDS+Agn.	1470	2
18	Nishah	43.80	9.32	53.12	0	1/5	0	8	5900	0	1408	Agn.	3838	0
19	Pujali	10.33	19.12	29.45	12	0	0	0	700	100	0	CDS	343	1

Sl. No.	Name of ULB	Scheme Value				Physical Achievement										Engaged CDS/ Agency	Total Population of Slum	No. of Slum
		Slum Label Infrastructure Fund	Incentive Fund	Total	2-Pit Latrine	Community Latrine / seat	Deep Tubewell	Hand Tubewell	Water Supply Line (in M)	Drain (in M)	Road/ Pavement (in M)	Item purchased for SWM						
20	Panihat	134.15	5.37	139.52	130	278	0	0	5665.50	0	0	0	0	0	0	CDS	6691	4
21	Rajpur-Sonarpur	148.80	26.16	174.96	120	0	4	13	845	0	0	0	0	0	0	CDS+Agri.	3540	5
22	Rajarhat-Gopalpur	101.93	18.89	120.82	119	0	1	0	3118.59	2935	0	0	0	0	0	Agri.	3301	3
23	South DumDum	100.03	15.86	115.89	0	0	0	0	0	3574.1	0	0	0	0	0	Agri.	6450	1
24	Titagarh	68.35	0.00	68.35	0	2756	0	0	1412	872	0	0	0	0	0	COS	1200	1
25	Madhyamgram	111.59	14.51	126.20	102	0	2	0	1000	2592	0	0	0	0	0	CDS	1424	2
26	Maheshtrala	57.12	17.58	74.70	51	0	0	8	2199.10	0	0	0	0	0	0	Agri.	6890	6
27	Hilsaohar	103.95	13.04	116.99	97	0	1	2	638	1688	0	0	0	0	0	Agri.	1590	2
28	Baidyabati		0.00	0.00	0	0	0	0	0	0	0	0	0	0	0			
29	Bally	40.86	9.34	50.30	0	0	0	2	830	2112	0	0	0	0	0	Agri.	4575	3
30	Bansberia	104.24	1.75	105.99	0	3710	2	0	3383	2028	0	0	0	0	0	CDS+Agri.	2311	2
31	Bhadreswar	45.42	7.22	52.64	144	0	0	0	7	3904	0	0	0	0	0	Agri.	15697	2
32	Chandernagar	49.08	3.47	52.55	48	0	3	2	1432.20	413.6	0	0	0	0	0	CDS+Agri.	3530	2
33	Chandernagar M.C.	23.79	16.17	39.96	0	3738	4	0	1329	2926	0	0	0	0	0	COS	4220	3
34	Hooghly-Chinsurah	40.90	9.81	50.71	0	0	1	0	5580	1895	0	0	0	0	0	Agri.	1500	2
35	Howrah M.C.	295.21	9.74	304.95	0	0	0	16	2618.5	5465	0	0	0	0	0	Agri.	24543	5
36	Konnagar	28.92	0.44	29.36	0	0	0	7	822	700	0	0	0	0	0	Agri.	2345	2
37	Rishra	128.33	10.626	138.96	0	0	2	5	2021	1219	0	0	0	0	0	CDS+Agri.	5816	2
38	Serampore	121.67	7.66	129.33	0	5719	0	6	3663.50	4448.3	0	0	0	0	0	CDS+Agri.	4203	2
39	Uluberia	161.34	5.00	166.34	232	0	0	17	0	1622.45	0	0	0	0	0	CDS+Agri.	6000	2
40	Uttarpara-Kotrang	21.17	3.53	24.70	0	175	1	1	739.36	832.73	0	0	0	0	0	Agri.	585	2
	<b>Total</b>	<b>2279.83</b>	<b>371.45</b>	<b>3351.28</b>	<b>2667</b>	<b>0</b>	<b>26</b>	<b>150</b>	<b>62681</b>	<b>58264</b>	<b>46871</b>						<b>155211</b>	<b>94</b>